

IDAHO BLM

**2006 FIRE AVIATION
ORIENTATION GUIDE**

APPENDIX C

***AIRTANKER AND HELICOPTER
BASE DIRECTORY***



2006 IDAHO BLM FIRE AVIATION ORIENTATION GUIDE
APPENDIX C: AIRTANKER AND HELICOPTER BASE DIRECTORY

2006 IDAHO BLM FIRE AVIATION ORIENTATION GUIDE
APPENDIX C: AIRTANKER AND HELICOPTER BASE DIRECTORY

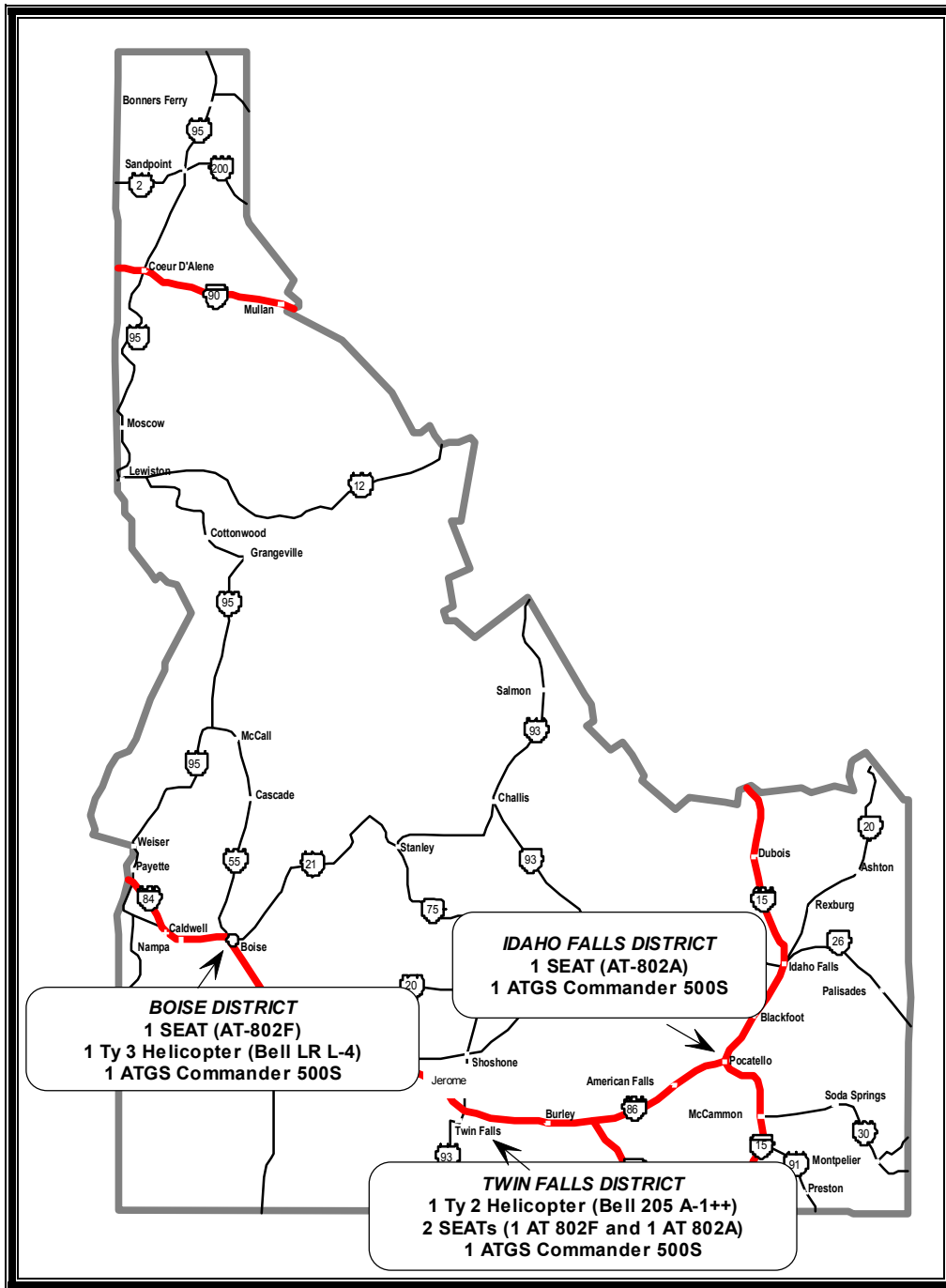
Table of Contents

Figure C-1: Location of Idaho BLM Exclusive-Use Contract Aircraft C-5
Table C-1: Pocatello (PIH) Air Attack Base Information Sheet C-6
Figure C- 2: Pocatello Airport (PIH) With Tanker Base/SMJ Facilities Indicated C-7
Table C-2: Twin Falls (TWF) Air Attack Base Information Sheet C-8
*Figure C-3: Twin Falls Airport (TWF) With Helibase/Tanker Base/SEAT/ATGS/SMJ
Facilities Indicated* C-9
Table C-3: Boise Air Attack Base (BOI) Information Sheet..... C-10
Figure C-4: Boise Airport With BLM Air Attack Base Location Indicated C-11

2006 IDAHO BLM FIRE AVIATION ORIENTATION GUIDE
APPENDIX C: AIRTANKER AND HELICOPTER BASE DIRECTORY

**2006 IDAHO BLM FIRE AVIATION ORIENTATION GUIDE
APPENDIX C: AIRTANKER AND HELICOPTER BASE DIRECTORY**

Figure C-1: Location of Idaho BLM Exclusive-Use Contract Aircraft



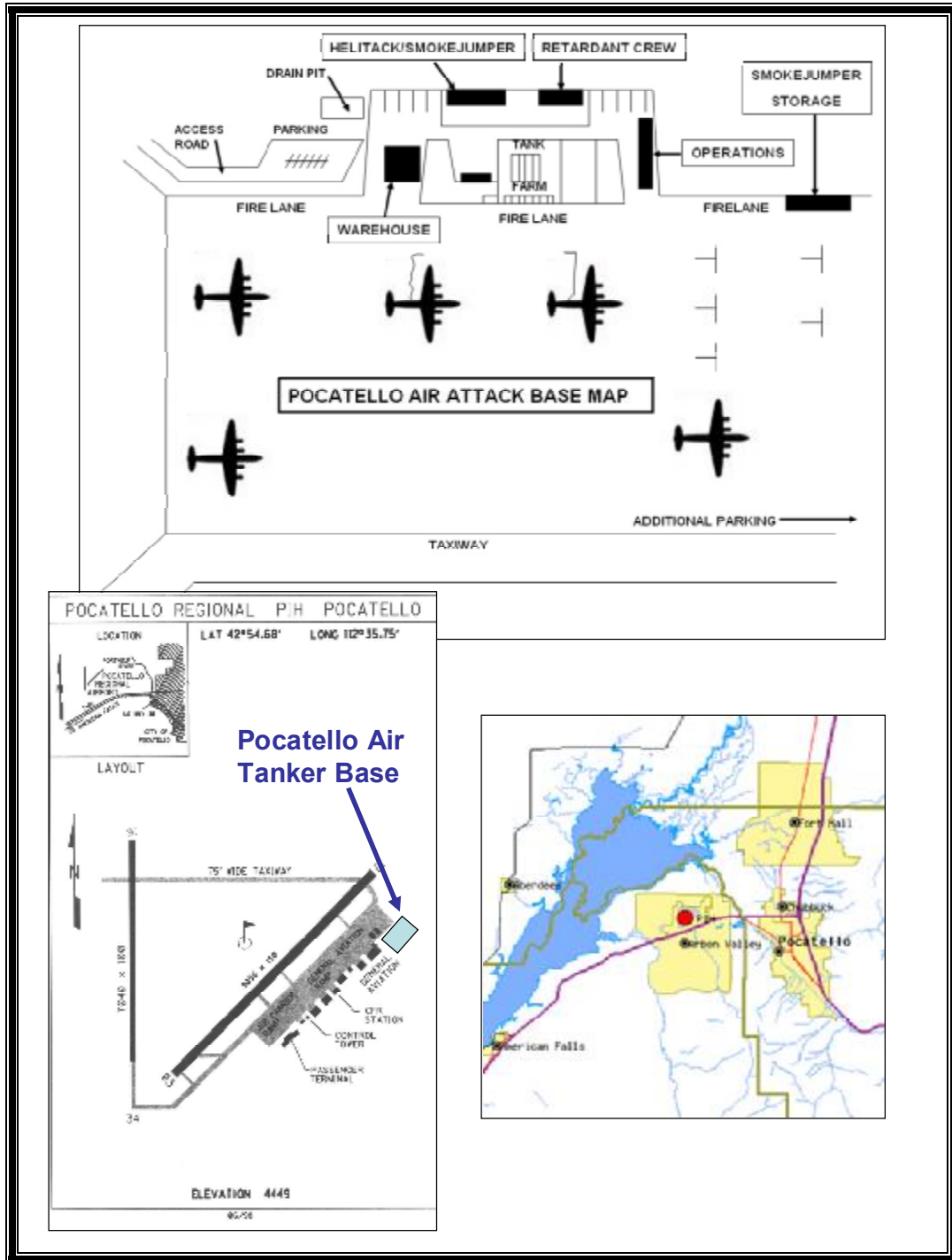
**2006 IDAHO BLM FIRE AVIATION ORIENTATION GUIDE
APPENDIX C: AIRTANKER AND HELICOPTER BASE DIRECTORY**

Table C-1: Pocatello (PIH) Air Attack Base Information Sheet

Latitude: 42° 54.68' N		Tower: 119.1	Grnd Ctrl: 121.9
Longitude: 112° 35.75'		Elevation: 4452	
Operated By: Bureau of Land Management, Idaho Falls District email: robert_barnes@blm.gov			
ATB Mailing Address: 1433 Flightline, Pocatello, ID 83204			
LOCATION AND FACILITIES: Located at Pocatello Air Terminal, 7 miles west of Pocatello on Interstate 86, Exit 56. A former Army Air Base, the City has modernized the facility to where it is now served by two primary regional air carriers Skywest/Delta and Horizon Air/Alaska. Customers are also served by three auto rental companies Hertz, Avis, and Budget. All airside facilities are certified and inspected by the Federal Aviation Administration. Airport Manager Phone: 208_234_6154 Fax: 208_233_8418			
CONTACT INFO		Phone	Fax
Base Operations		235-4700	235-4714
Dispatch Office (Idaho Falls)		524-7600	524-7614
Base Manager	Terry McHargue	235-4702	235-4714
COR	Jon Curd (SAM)	373-3853	373-3850
Agency Contact Frequency		Tx: 163.175 Rx: 167.150 Tone: 114.8	
Airtanker Base Frequency		Simplex FM: 168.650	AM: 123.975
Large Airtanker Operations Authorized?		YES	
SEAT Operations Authorized?		YES	
Hot Reloading Authorized?		YES	
Runway Weight Limits on RWY 03/21	Runway Weight Limits on RWY 16/34	Total Pits	Total Parking
Single: 100,000 Dual: 160,000	Single: 80,000 Dual: 155,000	2	12
Known Hazards: None			
Remarks:			

**2006 IDAHO BLM FIRE AVIATION ORIENTATION GUIDE
APPENDIX C: AIRTANKER AND HELICOPTER BASE DIRECTORY**

Figure C- 2: Pocatello Airport (PIH) With Tanker Base/SMJ Facilities Indicated



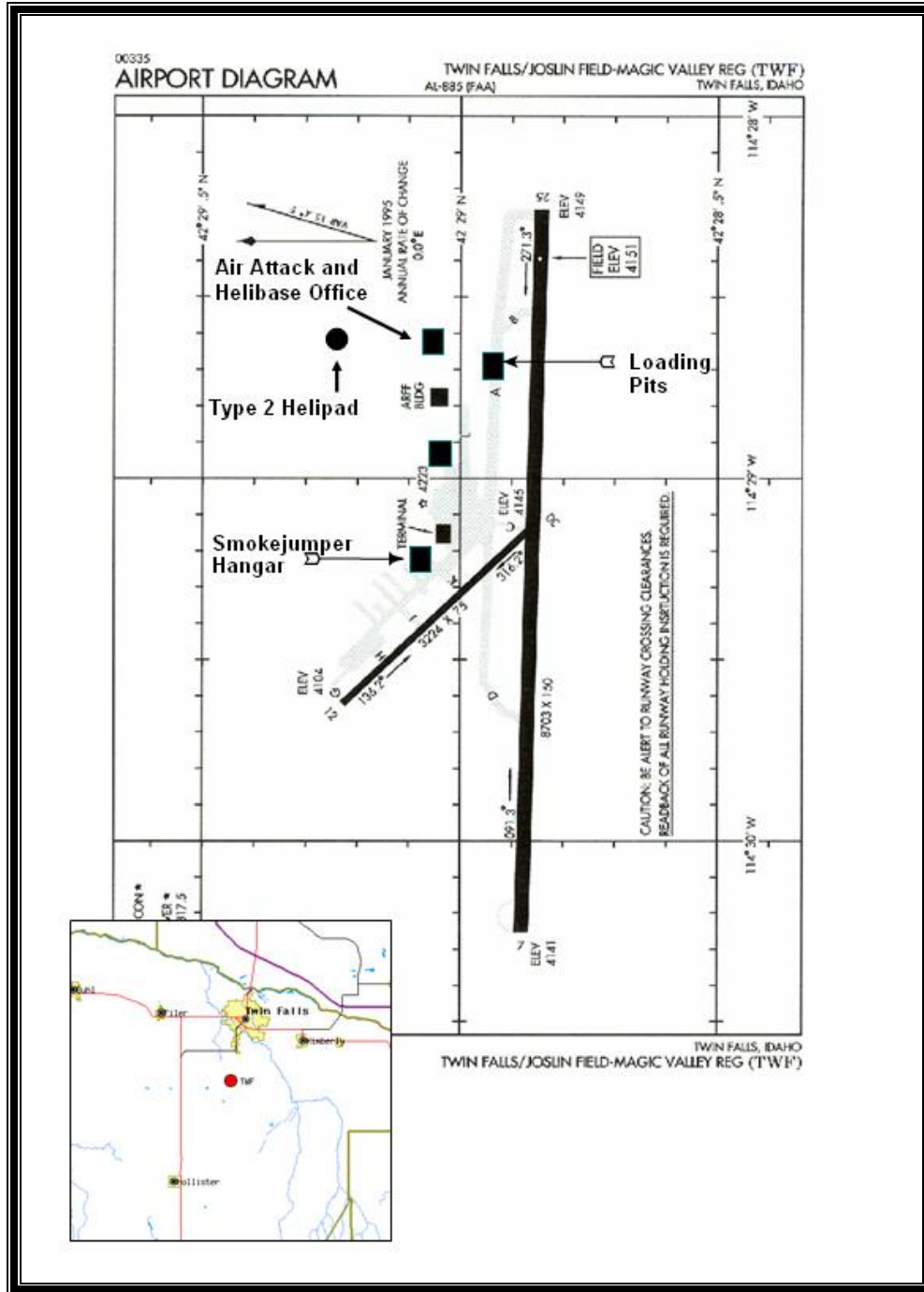
**2006 IDAHO BLM FIRE AVIATION ORIENTATION GUIDE
APPENDIX C: AIRTANKER AND HELICOPTER BASE DIRECTORY**

Table C-2: Twin Falls (TWF) Air Attack Base and Helibase Information Sheet

Latitude: 42° 28.91'		Tower: 118.2	Grnd Ctrl: 121.7	
Longitude: 114° 29.26'		Elevation: 4151		
Operated By: Bureau of Land Management, Twin Falls District FAX: 208-732-7327				
Base Mailing Address: Twin Falls Air Base (TFAB), Magic Valley Regional Airport, 371 Joslin Way, Box 10, Twin Falls, ID 83301				
Facilities: Located on the North Side of the active runway, east end. Helibase, two exclusive-use SEATs, large airtanker reload, and SMJ booster crew facilities available				
Name		Phone (208)	Fax (208)	Cell (208)
Airport Manager		733-5215	736-6505	
Base Operations		735-6503	735-6516	308-3985
Dispatch Office (Shoshone)		732-7247	732-7316	
Air Attack Base Manager	Marina Bates	735-6503	735-6516	308-3985
Helibase Mgr	Ron George	735-6507	735-6516	308-4169
SEAT COR	Jon Curd (SAM)	373-3853	373-3850	631-1624
Dispatch Contact Frequency		Simplex: 166.8500 No Tone		
Airtanker Base Frequency		FM: 166.8500	AM: 121.375	AM (National): 123.975
Large Airtanker Operations Authorized?		YES		
SEAT Operations Authorized?		YES		
Hot Reloading Authorized?		YES <u>SEAT only</u>		
Runway Weight			Total Pits	Total Parking
Single: 75,000 Dual: 200,000 Dual/Tandem: 250,000			2	2
Known Hazards: Two radio station towers approximately 800 feet AGL northwest of the Airport. Strong crosswinds frequent out of the south. Agricultural operations at 200-300 feet AGL exist routinely SE and NW and W of airport.				

2006 IDAHO BLM FIRE AVIATION ORIENTATION GUIDE
APPENDIX C: AIRTANKER AND HELICOPTER BASE DIRECTORY

Figure C-3: Twin Falls Airport (TWF) With Helibase/Tanker Base/SEAT/ATGS/SMJ Facilities Indicated



**2006 IDAHO BLM FIRE AVIATION ORIENTATION GUIDE
APPENDIX C: AIRTANKER AND HELICOPTER BASE DIRECTORY**

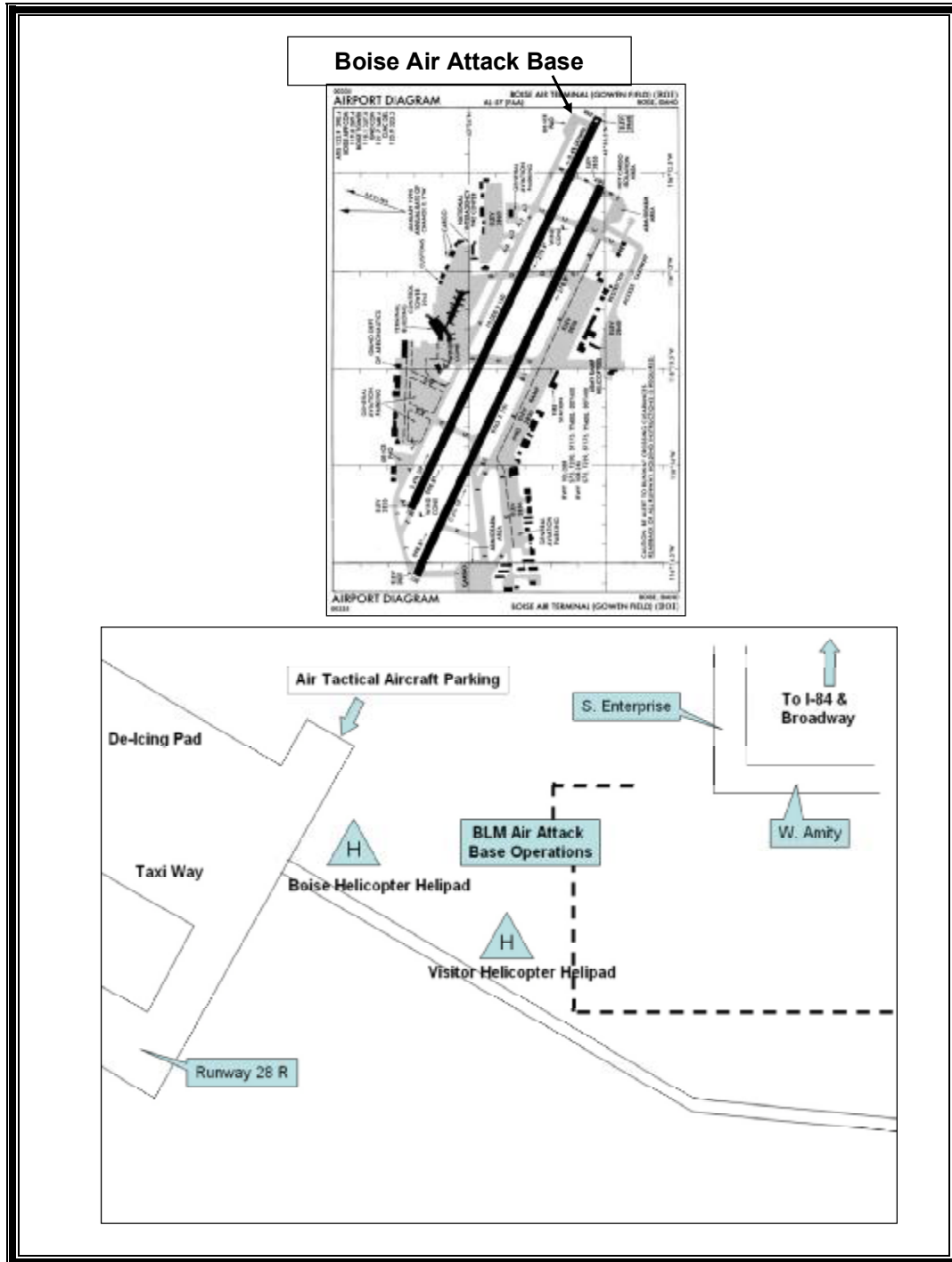
Table C-3: Boise Air Attack Base (BOI) Information Sheet

Note that this is information for the Boise Air Attack Base, not the Boise Air Tanker Base

Latitude: 43° 33.85		Tower: 118.1 and 118.0	Grnd Ctrl: 121.7	
Longitude: 116° 13.37'		Elevation: 2871		
VOR/Bearing/Distance: BOI/280/1.5nm				
Operated By: Bureau of Land Management, Boise District BLM, 3948 Development Avenue, Boise, ID 83705				
Base Mailing Address: Boise District BLM, 3948 Development Avenue, Boise, ID 83705				
Location/Facilities: Northeast end adjacent to runway 28R and the de-icing ramp. Address is 4956 Enterprise, Boise 83705. FBO's: Boise Executive Terminal: (208) 383-3191; Western Aircraft: (208) 338-1800 ; Turbo Air: (208) 343-3300; Conyan Aviation: (208) 342-1042; Boise Air Service: (208) 383-3314				
Position	Name	Phone	Fax	Cell
Airport Manager	NA	383-3110		
Base Operations	NA	334-1021	334-1090	
Base Manager	Scott Sugg	334-1028	334-1090	871-1842
Dispatch Office (Boise)	NA	384-3398	384-3405	
COR	Jon Curd (SAM)	373-3853	373-3850	631-1624
Dispatch Contact Frequency		SIMPLEX: 168.425		
Air Attack Base Frequency		SIMPLEX: 168.425		
Known Hazards: Boise Airport is Class C airspace; numerous military SUA in District, Mt Home RAPCON 124.8, parachute, ultralight and student pilot operating areas near Boise, powerlines crossing rivers/ canyons/ mountainous terrain, cell phone towers along I-84 corridor				
Remarks: Note that this is information for the Boise Air Attack Base, <u>not</u> the Boise Air Tanker Base				

2006 IDAHO BLM FIRE AVIATION ORIENTATION GUIDE
APPENDIX C: AIRTANKER AND HELICOPTER BASE DIRECTORY

Figure C-4: Boise Airport With BLM Air Attack Base Location Indicated



2006 IDAHO BLM FIRE AVIATION ORIENTATION GUIDE
APPENDIX C: AIRTANKER AND HELICOPTER BASE DIRECTORY